

H. No. 938

Republic of the Philippines
Congress of the Philippines
Metro Manila
Seventeenth Congress
First Regular Session

Begun and held in Metro Manila, on Monday, the twenty-fifth day of July, two thousand sixteen.

[REPUBLIC ACT NO. 10934]

AN ACT DIVIDING BARANGAY TANGOS IN THE CITY OF NAVOTAS INTO TWO (2) DISTINCT AND INDEPENDENT BARANGAYS TO BE KNOWN AS BARANGAYS TANGOS NORTH AND TANGOS SOUTH

Be it enacted by the Senate and House of Representatives of the Philippines in Congress assembled:

SECTION 1. *Division of Barangay Tangos.* – Barangay Tangos in the City of Navotas is hereby divided into two (2) distinct and independent barangays to be known as Barangay Tangos North and Barangay Tangos South.

SEC. 2. *Territorial Boundaries.* – The territorial boundaries of each barangay created in the immediately preceding section shall be as follows:

(1) Barangay Tangos North

"Bounded on the Northwest (NW) and Northeast (NE), pts. 1 to 14, by Malabon-Navotas River;

On the Southeast (SE), pts. 14 to 18, by centerline of Ferry #5; and

On the Southwest (SW), pts. 18 to 44, by centerline of M. Naval St., and pts. 44 to pt. of beginning, by Manila Bay;

The technical description of Barangay Tangos North is as follows:

TIEPOINT	1	N	41	37	W	261.780
MMA-3578, PLS-1116, NAVOTAS CADASTRE						
N. 1622846.361, E. 492522.278						
1	2	N	62	1	E	56.416
2	3	N	20	35	W	87.872
3	4	S	20	35	E	87.872
4	5	N	62	1	E	165.194
5	6	N	80	38	E	89.408
6	7	N	23	30	W	55.438
7	8	S	23	30	E	55.438
8	9	S	60	0	E	155.117
9	10	S	69	9	E	284.459
10	11	S	47	57	E	109.692
11	12	S	0	51	W	82.533
12	13	N	0	51	E	82.533
13	14	S	56	40	E	89.561
14	15	S	20	15	W	95.645
15	16	N	61	50	W	20.208
16	17	S	61	50	E	20.208
17	18	S	17	48	W	83.988
18	19	N	73	31	W	67.671
19	20	N	70	18	W	30.104
20	21	N	68	33	W	29.203
21	22	N	64	7	W	23.734
22	23	N	65	10	W	21.445
23	24	N	65	32	W	37.025
24	25	N	62	51	W	20.996
25	26	N	64	30	W	19.348
26	27	N	65	28	W	46.019
27	28	N	66	12	W	33.297

28	29	N	68	22	W	14.000
29	30	N	71	6	W	62.627
30	31	N	75	8	W	43.877
31	32	N	76	43	W	18.825
32	33	N	78	21	W	28.596
33	34	N	82	51	W	15.566
34	35	S	89	36	W	34.655
35	36	S	85	50	W	11.288
36	37	S	80	29	W	17.149
37	38	S	79	29	W	24.881
38	39	S	75	56	W	11.970
39	40	S	69	57	W	12.061
40	41	S	66	43	W	14.609
41	42	S	62	17	W	13.147
42	43	S	60	4	W	12.717
43	44	S	55	45	W	73.204
44	45	N	31	1	W	85.703
45	46	N	31	1	W	75.327
46	47	N	5	31	W	63.039
47	1	N	6	23	W	53.243

Containing an area of 206,258.6782 square meters, more or less."

(2) Barangay Tangos South

"Bounded on the Northwest (NW) and Northeast (NE), pts. 1 to 26, by centerline of M. Naval St.;

On the Southeast (SE), pts. 26 to 28, by centerline of Manalaysay St.;

On the Northeast (NE), pts. 28 to 29, by centerline of L. Santos St.;

On the Southeast (SE), pts. 29 to 39, by lots 4260, 4261, 4264, 4263, and 4252 all of Barangay San Roque, Navotas Cadastral Mapping MCADM 582-D Case-12; and

On the Southwest (SW), pts. 39 to pt. of beginning, by Manila Bay;

The technical description of Barangay Tangos South is as follows:

TIEPOINT	1	S	53	42	W	97.901
MMA-3578, PLS-1116, NAVOTAS CADASTRE						
N. 1622846.361, E. 492522.278						
1	2	N	55	45	E	73.204
2	3	N	60	4	E	12.717
3	4	N	62	17	E	13.147
4	5	N	66	43	E	14.609
5	6	N	69	57	E	12.061
6	7	N	75	56	E	11.970
7	8	N	79	29	E	24.881
8	9	N	80	29	E	17.149
9	10	N	85	50	E	11.288
10	11	N	89	36	E	34.655
11	12	S	82	51	E	15.566
12	13	S	78	21	E	28.596
13	14	S	76	43	E	18.825
14	15	S	75	8	E	43.877
15	16	S	71	6	E	62.627
16	17	S	68	22	E	14.000
17	18	S	66	12	E	33.297
18	19	S	65	28	E	46.019
19	20	S	64	30	E	19.348
20	21	S	62	51	E	20.996
21	22	S	65	32	E	37.025
22	23	S	65	10	E	21.445
23	24	S	64	7	E	23.734
24	25	S	68	33	E	29.203
25	26	S	70	18	E	30.104
26	27	S	11	16	W	41.081
27	28	S	6	48	W	34.491
28	29	S	75	59	E	4.142
29	30	S	6	57	W	19.067
30	31	S	1	33	W	33.756
31	32	N	89	31	W	13.253
32	33	S	58	40	W	67.390
33	34	S	58	26	W	147.125
34	35	S	17	13	E	34.325
35	36	S	69	55	W	55.134
36	37	S	55	7	W	32.691
37	38	S	86	43	E	42.833
38	39	N	86	43	W	42.833
39	40	N	46	23	W	359.322
40	1	N	31	1	W	166.303

Containing an area of 166,949.7434 square meters, more or less."

SEC. 3. *Conduct and Supervision of Plebiscite.* -- The Commission on Elections (COMELEC) shall conduct and supervise the plebiscite to be held in Barangay Tangos in the City of Navotas not later than one hundred twenty (120) days from the effectivity of this Act.

The expenses for such plebiscite shall be borne by the City of Navotas.

SEC. 4. *Special Election of Barangay Officials.* -- The first set of officials of the barangays created under Section 1 hereof shall be elected not later than ninety (90) days from approval by majority of the votes cast in a plebiscite held for the purpose.

The COMELEC shall conduct and supervise the special elections to be held in barangays Tangos North and Tangos South in the City of Navotas within sixty (60) days after the ratification of this Act in a plebiscite.

The expenses for such special elections shall be borne by the City of Navotas.

The incumbent barangay officials of Barangay Tangos shall continue to hold office and administer barangays Tangos North and Tangos South until such time that the officials of the newly created barangays have been duly elected and qualified.


SEC. 5. *Public Infrastructure and Facilities.* -- All public infrastructure and facilities for public use existing therein at the time of the approval of this Act are hereby transferred without cost or compensation to and shall be administered by the new barangays.

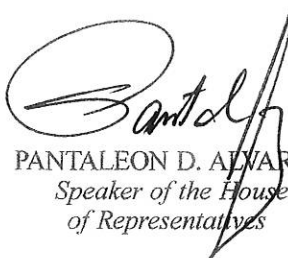
SEC. 6. *Internal Revenue Allotment Shares.* -- All barangays herein created shall be entitled to Internal Revenue Allotment (IRA) shares pursuant to Section 285 of Republic

Act No. 7160, as amended, otherwise known as the "Local Government Code of 1991".


SEC. 7. *Effectivity.* – This Act shall take effect fifteen (15) days after its complete publication in at least two (2) newspapers of general circulation in the Philippines.

Approved,


AQUILINO "KOKO" PIMENTEL III
President of the Senate



PANTALEON D. ALVAREZ
Speaker of the House of Representatives

This Act which originated in the House of Representatives was passed by the House of Representatives on December 13, 2016, amended by the Senate on May 15, 2017, and which amendments were concurred in by the House of Representatives on May 30, 2017.


LUTGARDO B. BARBO
Secretary of the Senate


CESAR STRAIT PAREJA
Secretary General House of Representatives

Approved: AUG 23 2017


RODRIGO ROA DUTERTE
President of the Philippines

