



MALACAÑAN PALACE
MANILA

BY THE PRESIDENT OF THE PHILIPPINES

PROCLAMATION NO. 934

CREATING AND DESIGNATING SEVERAL PARCELS OF LAND, LOCATED AT BARANGAY SILWAY 7, POLOMOLOK, SOUTH COTABATO, AS A SPECIAL ECONOMIC ZONE, PURSUANT TO REPUBLIC ACT NO. 7916, AS AMENDED BY REPUBLIC ACT NO. 8748

Pursuant to the powers vested in me under Republic Act (RA) No. 7916, or the "Special Economic Zone Act of 1995," as amended by RA No. 8748, and upon the recommendation of the Board of Directors of the Philippine Economic Zone Authority (PEZA), I, **BENIGNO S. AQUINO III**, President of the Philippines, do hereby create and designate several parcels of land, subject to the provisions of RA No. 7916, as amended, its Implementing Rules and Regulations, and Resolution No. 00-034 (s. 2000), as amended by Resolution No. 09-337 (s. 2009), of the PEZA Board of Directors, located at Barangay Silway 7, Polomolok, South Cotabato, as a **Special Economic Zone**, to be known as the **Mindanao Economic Development Zone**, with an aggregate area of **Five Hundred Ninety-Nine Thousand One Hundred Eleven (599,111) square meters**, more or less, as defined by the following technical description:

Lot 448, Rel-12-000066


A parcel of land (Lot 448 of the Relocation Plan Rel-12-000066, being a portion of Pls-356), situated in the Barangay of Matin-ao (now Silway 7), Municipality of Polomolok, Province of South Cotabato, Island of Mindanao.

Bounded on the NW., along lines 1-2-3 by Lot 449 of the Relocation Plan; on the NE., along lines 3-4-5 by Silway River; on the SW., and SE., along lines 5-6-7-8 by Lot 447, Pls-356; and on the SW., along line 8-1 by Road.

Beginning at a point marked "1" on plan being S. 84 deg. 48' E., 4853.74 m. from BLLM No. 3, Pls-356;

thence	N.	48	deg.	10'	E.,	320.60	m.	to point 2;
thence	N.	42	deg.	35'	E.,	280.98	m.	to point 3;
thence	S.	78	deg.	52'	E.,	117.98	m.	to point 4;
thence	S.	20	deg.	06'	E.,	242.06	m.	to point 5;
thence	N.	64	deg.	53'	W.,	105.48	m.	to point 6
thence	S.	47	deg.	03'	W.,	209.57	m.	to point 7;
thence	S.	44	deg.	14'	W.,	312.12	m.	to point 8;
thence	N.	46	deg.	59'	W.,	219.28	m.	to point of

THE PRESIDENT OF THE PHILIPPINES



beginning; containing an area of **One Hundred Thirty-Seven Thousand One Hundred Thirty (137,130) square meters**, more or less. All points referred to are indicated on the plan and are marked on the ground by old P.S. Cyl. Conc. Mons. 15 x 40 cm. Bearings true. Date of Original Survey on 14 December 1955 and that of the subdivision survey executed by Adelino A. Fulgueras, Geodetic Engineer, on 20 September 2001, and approved on 14 December 2001.

Lot 449, Rel-12-000066

A parcel of land (Lot 449 of the Relocation Plan Rel-12-000066, being a portion of Pls-356), situated in the Barangay of Matin-ao (now Silway 7), Municipality of Polomolok, Province of South Cotabato, Island of Mindanao.

Bounded on the SW., along line 1-2 by Road; on the NW., along lines 2-3-4-5 by Lot 446, Pls-356; on the NE., along line 5-6 by Silway River; on the SE., along lines 6-7-1 by Lot 448 of the Relocation Plan.

Beginning at a point marked "1" on plan being S. 84 deg. 48' E., 4853.74 m. from BLLM No. 3, Pls-356;

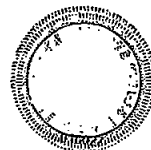

thence	N.	45	deg.	31'	W.,	183.65	m.	to point 2;
thence	N.	45	deg.	11'	E.,	330.43	m.	to point 3;
thence	N.	45	deg.	49'	E.,	196.50	m.	to point 4;
thence	N.	47	deg.	20'	E.,	44.15	m.	to point 5;
thence	S.	54	deg.	42'	E.,	186.52	m.	to point 6;
thence	S.	42	deg.	35'	W.,	280.98	m.	to point 7;
thence	S.	48	deg.	10'	W.,	320.60	m.	to point of

beginning; containing an area of **One Hundred Twelve Thousand Six Hundred Ninety-Two (112,692) square meters**, more or less. All points referred to are indicated on the plan and are marked on the ground by old P.S. Cyl. Conc. Mons. 15 x 40 cm. Bearings true. Date of Original Survey on 14 December 1955 and that of the subdivision survey executed by Adelino A. Fulgueras, Geodetic Engineer, on 20 September 2001, and approved on 14 December 2001.

Lot 450, Rel-12-000064

A parcel of land (Lot 450 of the Relocation Plan Rel-12-000064, being a portion of Pls-356), situated in the Barangay of Matin-ao (now Silway 7), Municipality of Polomolok, Province of South Cotabato, Island of Mindanao.

Bounded on the SW., along line 1-2 by Lot 451, on the NW., along lines 2-3 by Lot 457, 3-4 by Lot 456, all of Pls-356; on the NE., along line 4-5 by Road; on the SE., and SW., along lines 5-6-7-1 by Lot 459, Pls-356.



Beginning at a point marked "1" of plan being S. 79 deg. 43' E., 4927.79 m. from BLLM No. 3, Pls-356;

thence	N.	44	deg.	46'	W.,	303.49	m.	to point 2;
thence	N.	33	deg.	11'	E.,	97.04	m.	to point 3;
thence	N.	45	deg.	55'	E.,	192.98	m.	to point 4;
thence	S.	46	deg.	19'	E.,	425.98	m.	to point 5;
thence	S.	48	deg.	12'	W.,	184.88	m.	to point 6;
thence	N.	48	deg.	30'	W.,	102.92	m.	to point 7;
thence	S.	41	deg.	04'	W.,	108.36	m.	to point of

beginning; containing an area of **One Hundred Eleven Thousand Five Hundred Twenty-Four (111,524) square meters**, more or less. All points referred to are indicated on the plan and are marked on the ground by old P.S. Cyl. Conc. Mons. 15 x 40 cm. Bearing true. Date of Original Survey on 09 March 1956 and that of the subdivision survey executed by Adelino A. Fulgueras, Geodetic Engineer, on 18 September 2001, and approved on 14 December 2001.

Lot 452, Rel-12-000065

A parcel of land (Lot 452 of the Relocation Plan Rel-12-000065, being a portion of Pls-356), situated in the Barangay of Aglamang (now Silway 7), Municipality of Polomolok, Province of South Cotabato, Island of Mindanao.

Bounded on the NE., along line 1-2 by Lot 457, on the SE., along line 2-3 by Lot 451, both of Pls-356; on the SW., along line 3-4 by National Highway; on the NW., along line 4-1 by Lot 453, Pls-356 of the Relocation Plan.

Beginning at a point marked "1" on plan being S. 83 deg. 20' E., 4521.77 m. from BLLM No. 3, Pls-356;

thence	S.	45	deg.	54'	E.,	200.15	m.	to point 2;
thence	S.	44	deg.	37'	W.,	299.31	m.	to point 3;
thence	N.	45	deg.	12'	W.,	199.94	m.	to point 4;
thence	N.	44	deg.	35'	E.,	296.87	m.	to point of

beginning; containing an area of **Fifty-Nine Thousand Six Hundred Thirty (59,630) square meters**, more or less. All points referred to are indicated on the plan and are marked on the ground by old P.S. Cyl. Conc. Mons 15 x 40 cm. Bearing true. Date of Original Survey on 08 December 1955 and that of the subdivision survey executed by Adelino A. Fulgueras, Geodetic Engineer, on 15 September 2001, and approved on 14 December 2001.



Lot 453, Rel-12-000065

A parcel of land (Lot 453 of the Relocation Plan Rel-12-000065, being a portion of Pls-356), situated in the Barangay of Aglamang (now Silway 7), Municipality of Polomolok, Province of South Cotabato, Island of Mindanao.

Bounded on the SE., along line 1-2 by Lot 452 of the Relocation Plan Rel-12-000065; on the SW., along line 2-3 by National Highway; on the NW., along line 3-4 by Lot 454 of the Relocation Plan Rel-12-000065; on the NE., along line 4-1 by Lot 457 Pls-356.

Beginning at a point marked "1" on plan being S. 83 deg. 20' E., 4521.77 m. from BLLM No. 3, Pls-356;

thence	S.	44	deg.	35'	W.,	296.87	m.	to point 2;
thence	N.	45	deg.	19'	W.,	200.40	m.	to point 3;
thence	N.	44	deg.	38'	E.,	297.16	m.	to point 4;
thence	S.	45	deg.	14'	E.,	200.13	m.	to point of

beginning; containing an area of **Fifty-Nine Thousand Four Hundred Eighty-Two (59,482) square meters**, more or less. All points referred to are indicated on the plan and are marked on the ground by old P.S. Cyl. Conc. Mons. 15 x 40 cm. Bearings true. Date of Original Survey on 08 December 1955 and that of the subdivision survey executed by Adelino A. Fulgueras, Geodetic Engineer, on 15 September 2001, and approved on 14 December 2001.

Lot 454, Rel-12-000065

A parcel of land (Lot 454 of the Relocation Plan Rel-12-000065, being a portion of Pls-356), situated in the Barangay of of Aglamang (now Silway 7), Municipality of Polomolok, Province of South Cotabato, Island of Mindanao.

Bounded on the NE., along line 1-2 by Lot 455, on the SE., along line 2-3 by Lot 453 both of the Relocation Plan; on the SW., along line 3-4 by National Highway; on the NW., along line 4-1 by Lot 137, Pls-356.

Beginning at a point marked "1" on plan being N. 35 deg. 41' W., 2993.12 m. from BLLM No. 3, Pls-356;

thence	S.	45	deg.	14'	E.,	200.14	m.	to point 2;
thence	S.	44	deg.	38'	W.,	297.16	m.	to point 3;
thence	N.	45	deg.	00'	W.,	201.65	m.	to point 4;
thence	N.	44	deg.	55'	E.,	296.36	m.	to point of

beginning; containing an area of **Fifty-Nine Thousand Six Hundred Eighteen (59,618) square meters**, more or less. All points referred to are indicated on the plan and are marked on the ground by old P.S. Cyl. Conc. Mons. 15 x 40 cm. Bearing true. Date of Original Survey on 08 December 1955 and that of the subdivision survey executed by



Adelino A. Fulgueras, Geodetic Engineer, on 15 September 2001, and approved on 14 December 2001.

Lot 455, Rel-12-000065

A parcel of land (Lot 455 of the Relocation Plan Rel-12-000065, being a portion of Pls-356), situated in the Barangay of Aglamang (now Silway 7), Municipality of Polomolok, Province of South Cotabato, Island of Mindanao.

Bounded on the NW., along line 1-2 by Lot 502, Pls-356; on the NE., along line 2-3 by Road; on the SE., along lines 3-4 by Lot 456, Pls-356 and 4-5 by Lot 457, Pls-356; on the SW., along line 5-1 by Lot 454 of the Relocation Plan.

Beginning at a point marked "1" on plan being N. 35 deg. 41' W., 2993.12 m. from BLLM No. 3, Pls-356;


thence	N.	44	deg.	32'	E.,	289.79	m.	to point 2;
thence	S.	45	deg.	46'	E.,	204.69	m.	to point 3;
thence	S.	45	deg.	03'	W.,	191.99	m.	to point 4;
thence	S.	46	deg.	10'	W.,	99.73	m.	to point 5;
thence	N.	45	deg.	14'	W.,	200.14	m.	to point of

beginning; containing an area of **Fifty-Nine Thousand Thirty-Five (59,035) square meters**, more or less. All other points referred to are indicated on the plan and are marked on the ground by old P.S. Cyl. Conc. Mons. 15 x 40 cm. Bearing true. Date of Original Survey on 08 December 1955 and that of the subdivision survey executed by Adelino A. Fulgueras, Geodetic Engineer, on 15 September 2001, and approved on 14 December 2001.

IN WITNESS THEREOF, I have hereunto set my hand and caused the seal of the Republic of the Philippines to be affixed hereto.

DONE, in the City of Manila, this 19th day of December in the year of our Lord, Two Thousand and Fourteen.

By the President:



PAQUITO N. OCHOA, JR.
Executive Secretary

