

MALACAÑANG
Manila

BY THE PRESIDENT OF THE PHILIPPINES

PROCLAMATION NO. 1947

RESERVING CERTAIN PARCELS OF LAND OF THE PUBLIC DOMAIN AS SCHOOL SITE FOR MAXINGAL ELEMENTARY SCHOOL SITUATED IN THE BARANGAY MAXINGAL, MUNICIPALITY OF LALLO, PROVINCE OF CAGAYAN, ISLAND OF LUZON AND GRANTING OWNERSHIP THEREOF IN FAVOR OF THE REPUBLIC OF THE PHILIPPINES-DEPARTMENT OF EDUCATION (RP-DepEd)

Upon the recommendation of the Secretary of the Department of Environment and Natural Resources and by virtue of the powers vested in me by law, **I, GLORIA MACAPAGAL ARROYO**, President of the Republic of the Philippines, do hereby withdraw from sale or settlement and reserve as school site purposes for **MAXINGAL ELEMENTARY SCHOOL** under the administration of Department of Education (DepEd) certain parcels of land of the public domain, subject to private rights, if any there be, situated in Barangay Maxingal, Municipality of Lallo, Province of Cagayan, Island of Luzon and more particularly described as follows:


"Lot 253, Pls-533
MAXINGAL ELEMENTARY SCHOOL

A PARCEL OF LAND (Lot 253, Pls-533), surveyed for Maxingal Elementary School, situated in Barangay Maxingal, Municipality of Lallo, Province of Cagayan, Island of Luzon.

Bounded on the E., along line 1-2 and 13-14-15 by Lot 254; on the SE., along line 2-3 by Lot 257; along line 3-4 by Lot 258; along line 4-5 by Lot 259; on the NW., along line 5-6 by National Highway (20.00 m. wide); on the N., along line 6-7 by Lot 251; and along line 7-1 by Lot 252, all of Pls-533.

Beginning at a point marked '1' of plan being N. 19 deg. 11' E., 1,363.35 m. from BLLM No. 1, Pls-533, thence:

S. 30-21' W.,	45.95 m. to point 2;
N. 84-05' W.,	16.79 m. to point 3;
N. 83-48' W.,	21.02 m. to point 4;
N. 82-07' W.,	21.96 m. to point 5;
N. 35-32' E.,	71.59 m. to point 6;
S. 57-55' E.,	31.08 m. to point 7;
S. 58-05' E.,	17.23 m. to point of;



beginning. Containing an area of **TWO THOUSAND NINE HUNDRED NINETY SEVEN (2,997) SQUARE METERS**, more or less. All points referred to are indicated on the plan and are marked on the ground as follows by BL cyl. mons. 15 x 60 cms. in diameter. Bearings True; and that the survey was executed by S.P. L-C on August 26, 1958 and was approved on October 15, 1974.

**Lot 254, Pls-533
MAXINGAL ELEMENTARY SCHOOL**

A PARCEL OF LAND (Lot 254, Pls-533), surveyed for Maxingal Elementary School, situated in Barangay Maxingal, Municipality of Lallo, Province of Cagayan, Island of Luzon.

Bounded on the NE., & SE., along lines 1-2-3 by Lot 255; on the SW., along line 3-4 by Lot 256; along line 4-5 by Lot 257; and on the NW., along line 5-1 by Lot 253, all of Pls-533.

Beginning at a point marked '1' of plan being N. 19 deg. 11'E., 1,363.35 m. from BLLM No.1, Pls-533, thence:


S. 56-41' E.,	14.59 m. to point 2;
S. 30-48' W.,	39.36 m. to point 3;
N. 80-48' W.,	11.25 m. to point 4;
N. 84-54' W.,	04.16 m. to point 5;
N. 30-21' E.,	45.95 m. to point of;

beginning. Containing an area of **SIX HUNDRED THIRTEEN (613) SQUARE METERS**, more or less. All points referred to are indicated on the plan and are marked on the ground as follows by BL cyl. conc. mons. 15 x 60 cms. in diameter. Bearings True; and that the survey was executed by S.P. L-C on August 26, 1958 and was approved on October 15, 1974.

**Lot 383-B, Csd-Af-02-002937
MAXINGAL ELEMENTARY SCHOOL**

A PARCEL OF LAND (Lot 383-B, Csd-Af-02-002937), as surveyed for Maxingal Elementary School, situated in Barangay Maxingal, Municipality of Lallo, Province of Cagayan, Island of Luzon.

Bounded on the SE., along line 1-2 by Lot 383-D (Road Lot); along line 2-3 by Lot 383-A, both of the subdivision plan; on the SW., along line 3-4 by Lot 384; on the NW., along line 4-5 by Lot 65, both of Pls-533; on the NE., along line 5-1 by Lot 383-C, of the subdivision plan.



Beginning at a point marked '1' of plan being N. 14 deg. 45'E.,
1329.96 m. from BLLM No. 1, Pls-533, thence:

S. 37-37' W.,	14.85 m. to point 2;
S. 37-33 W.,	03.00 m. to point 3;
N. 57-59' W.,	81.93 m. to point 4;
N. 28-47' E.,	17.84 m. to point 5;
S. 57-57' E.,	84.67 m. to point of;


beginning. Containing an area of **ONE THOUSAND FOUR HUNDRED EIGHTY TWO (1,482) SQUARE METERS**, more or less. All points referred to are indicated on the plan and are marked on the ground as follows by BL cyl. conc. mons. 15 x 60 cms. in diameter. Bearings True; and that the subdivision survey was executed by Geodetic Engineer Primitivo A. Arugay on January 3, 2005 and was approved on February 21, 2005."

The Secretary of the Department of Environment and Natural Resources is hereby authorized to issue the corresponding Special Patent in favor of the Republic of the Philippines-Department of Education (RP-DepEd).

IN WITNESS WHEREOF, I have hereunto set my hand and caused the seal of the Republic of the Philippines.

Done in the City of Manila this *23rd* day of *November*, in the year of Our Lord, Two Thousand and Nine.

Gloria M. Arugay



By the President:

Eduardo R. Ermita
EDUARDO R. ERMITA
Executive Secretary

