

BY THE PRESIDENT OF THE PHILIPPINES


PROCLAMATION NO. 13

CREATING AND DESIGNATING CERTAIN PARCELS OF LAND OF THE PRIVATE DOMAIN SITUATED IN BARANGAYS PANTAY BATA AND ULANGO MUNICIPALITY OF TANAUAN, PROVINCE OF BATANGAS, AS EXPANSION OF THE EXISTING FIRST PHILIPPINE INDUSTRIAL PARK SPECIAL ECONOMIC ZONE PURSUANT TO REPUBLIC ACT NO. 7916 AS AMENDED BY REPUBLIC ACT NO. 8748.

Pursuant to the powers vested in me under Republic Act No. 7916, otherwise known as the Special Economic Zone Act of 1995, as amended by Republic Act No. 8748 and upon the recommendation of the Board of Directors of the Philippine Economic Zone Authority, I, **GLORIA MACAPAGAL-ARROYO**, President of the Philippines, do hereby create and designate, as a special economic zone, subject to the provisions of Republic Act No. 7916 as amended, its Implementing Rules and Regulations, and Resolution No. 00-225 dated 27 July 2000 of the Board of Directors of the Philippine Economic Zone Authority, certain parcels of land of the private domain located in Barangays Pantay Bata and Ulango, Municipality of Tanauan, Province of Batangas as expansion of the existing FIRST PHILIPPINE INDUSTRIAL PARK SPECIAL ECONOMIC ZONE, consisting of **EIGHT HUNDRED NINETY ONE THOUSAND THREE HUNDRED SIXTY EIGHT (891,368) SQUARE METERS**, more or less, as defined by the following technical description:

Sk-04-002258


A parcel of land, Plan SK-04-002258 being a portion of the consolidation of Lots 5352, 5353, 5359, 5360, 5361, 5362, 5363, 5671, 5672, 5675, 5695, 5696, 5697, 5698, 5699, 5700, 5701, 5702, 5703, 5713, 5714, 5715, 5716, 5717, 5719, 5720, 5721, 5722, 5723, 5724, 5725, 5726, 5727, 5735, 5737, 5738, 5739, 5740, 5741, 5742, 5835 and 6047 all of CAD-168, TANAUAN CADASTRE; Lot 2 and Lot 4, PCS-04-000099; Lot 5364-B-2-B, PSD-041031-073631; LOT 5396-A, PSD-04-009076; LOT 5396-C-1 and LOT 5396-C-2, PSD-041031-071754; LOT 5673-A, PSD-04-50680; LOT 5718-A & LOT 5718-B, PSD-04-094995; LOT 5351-A, LOT 5351-B and LOT 5351-C, (LRC) PSD-15565; LOT 5364-A and LOT 5364-C, (LRC) PSD-14716; LOT 5673-B-1 and LOT 5673-B-2, (LRC) PSD-357403; LOT 5674-A, LOT 5674-B and LOT 5674-C, (LRC) PSD-180019; LOT 5732-A, LOT 5732-B, LOT 5732-C, LOT 5732-D, LOT 5734-A and LOT 5734-B, all of (LRC) PSD-146167; LOT 5733-C, LOT 5733-D, LOT 5733-E, LOT 5733-G and LOT 5733-H, all of (LRC) PSD-101724; LOT 5736-B-1 and LOT 5736-B-2, (LRC) PSD-250931; LOT 5756-A, LOT 5756-B and LOT 5756-C, LOT 5736-A and LOT 5736-C, all of (LRC) PSD-22925, situated in the Barrio of Pantay Bata and Ulango, Municipality of Tanauan, Province of Batangas, Island of Luzon.



Bounded on N., along line 1-2, by lot 5759, along line 2-3-4, by 5758, along line 4-5-6-7 by Lot 5757; all of CAD-168, Tanauan Cadastre; along line 7-8-9 by Lot 1, Pcs-4A-000099, along line 9-10 by Lot 5730, along line 10-11-12- by Lot 5729, both of CAD 168, Tanauan Cadastre; along line 12-13 by Lot 3, Pcs-4A-000099; along line 13-14-15 by Lot 5733-B, along line 15-16-17 by Lot 5733-A, both of (LRC) Psd-101724; along line 17-18-19 by Lot 5728; along lines 19- 20-21 by Lot 6041, along lines 21-22-23-24-25-26-27 by Lot 6045, all of CAD-168, Tanauan Cadastre, along line 27-28-29-30-31 by Lot 4, Pcs-04A-000767; on the E., along line 31-32 by Lot 5693-A, Psd-04-092955; along lines 32-33 by Lot 5694, along line 33-34-35-36-37 by Lot 5704, both of CAD -168, Tanauan Cadastre, along line 37-38 by Lot 5706-A, (LRA) Psd-357692; along line 38-39-40 by Lot 5710, along line 40-41-42 by Lot 5711, along line 42-43-44-45-46-47, by Lot 5712 and along line 47-48-49 by Lot 5677 all of CAD -168, Tanauan Cadastre ; along line 49-50-51 by Lot 5676-A; along line 51-52, by lot 5676-B, both of Psd-04-006026; along lines 52-53 by Lot 5676-C-1, along line 53-54, by Lot 5676-C-2, both of Psd-04-026719; along line 54-55 by Lot 5676-F, Psd-4A-006026, along line 55-56-57-58-59, by Lot 5364-B-1-B, Psd-04-087319; along line 59-60-61 by Lot 5364-B-2-A, Psd-041031-073631; along line 61-62-63-64, by Lot 5358-B; (LRC) Psd-14717; along line 64-65-66 by Lot 5350, CAD-168, Tanauan Cadastre, along line 66-67-68-69, by Lot 5351-D, (LRC) Psd-15565; along line 69-70 by Lot 5350, CAD-168, Tanauan Cadastre, on the S., along lines 70-71-72-73-74-75-76-77-78-79-80-81-82-83-84, by callejon; on the W., along line 84-85 by Lot 5369, along line 85-86 by Lot 5368, along line 86-87-88-89 by Lot 5365, all of CAD-168, Tanauan Cadastre; along lines 89-90, by Lot 5396-B, Psd-04-009076; along line 90-91-92-93 by Lot 5669-B, along line 93-94 by Lot 5669-A, both of Psd-104410; along line 94-95-96-97 by Lot 5670-A, Csd-4A-001038; along line 97-98-99 by Lot 5835, along line 99-100 by Lot 5743, along line 100-101 by Lot 5742, all of CAD-168, Tanauan Cadastre; along line 101-102-103-104 by Lot 5748-B, along line 104-105-106 by Lot 5748-A, along line 106-107 by Lot 5749, along line 107-108 by Lot 5750, along line 108-109-110-111 by Lot 5754, all of CAD-168, Tanauan Cadastre; along line 111-112-1 by Lot 1, (LRC) Pcs-8864.

Beginning at point marked "1" on plan, being, N.87-52W., 1471.29 m. from BBM 10, TANAUAN, BATANGAS.


thence	N.	58-49	E.,	46.37	m. to point 2;
thence	N.	60-05	E.,	5.48	m. to point 3;
thence	N.	60-05	E.,	33.79	m. to point 4;
thence	N.	59-15	E.,	116.04	m. to point 5;
thence	N.	59-25	E.,	63.40	m. to point 6;
thence	N.	30-56	W.,	67.20	m. to point 7;
thence	N.	60-22	E.,	61.90	m. to point 8;
thence	N.	30-19	W.,	4.69	m. to point 9;
thence	N.	60-15	E.,	54.89	m. to point 10;
thence	N.	60-04	E.,	109.52	m. to point 11;
thence	N.	30-23	W.,	17.69	m. to point 12;
thence	N.	63-27	E.,	138.64	m. to point 13;
thence	S.	27-53	E.,	36.56	m. to point 14;



thence	N.	63-30	E.,	37.54	m. to point	15;
thence	N.	63-30	E.,	80.45	m. to point	16;
thence	N.	26-45	W.,	6.47	m. to point	17;
thence	N.	61-35	E.,	86.20	m. to point	18;
thence	N.	26-12	W.,	61.27	m. to point	19;
thence	N.	63-38	E.,	63.79	m. to point	20;
thence	N.	66-03	E.,	30.51	m. to point	21;
thence	S.	27-59	E.,	56.52	m. to point	22;
thence	N.	74-20	E.,	37.50	m. to point	23;
thence	N.	72-33	E.,	35.98	m. to point	24;
thence	N.	77-10	E.,	35.86	m. to point	25;
thence	N.	77-45	E.,	66.51	m. to point	26;
thence	N.	74-25	E.,	36.35	m. to point	27;
thence	S.	15-00	E.,	42.83	m. to point	28;
thence	S.	20-47	E.,	69.80	m. to point	29;
thence	S.	20-27	E.,	1.26	m. to point	30;
thence	N.	86-32	E.,	42.57	m. to point	31;
thence	S.	19-20	E.,	89.25	m. to point	32;
thence	S.	72-10	W.,	145.32	m. to point	33;
thence	N.	24-26	W.,	19.97	m. to point	34;
thence	S.	69-44	W.,	151.00	m. to point	35;
thence	S.	26-57	E.,	43.07	m. to point	36;
thence	S.	26-08	E.,	54.49	m. to point	37;
thence	S.	35-04	W.,	8.77	m. to point	38;
thence	S.	66-49	W.,	100.69	m. to point	39;
thence	S.	57-11	W.,	6.94	m. to point	40;
thence	S.	60-38	E.,	94.19	m. to point	41;
thence	S.	67-07	W.,	27.77	m. to point	42;
thence	S.	64-30	W.,	121.37	m. to point	43;
thence	S.	31-01	E.,	85.28	m. to point	44;
thence	S.	28-42	E.,	154.49	m. to point	45;
thence	S.	23-25	E.,	33.88	m. to point	46;
thence	S.	57-19	E.,	93.58	m. to point	47;
thence	S.	12-17	W.,	107.79	m. to point	48;
thence	S.	25-41	E.,	136.00	m. to point	49;
thence	S.	63-41	W.,	91.39	m. to point	50;
thence	S.	26-46	E.,	36.49	m. to point	51;
thence	S.	26-45	E.,	37.97	m. to point	52;
thence	S.	26-47	E.,	20.51	m. to point	53;
thence	S.	26-46	E.,	18.24	m. to point	54;
thence	S.	26-46	E.,	38.77	m. to point	55;
thence	S.	60-10	W.,	16.74	m. to point	56;
thence	S.	24-24	E.,	3.67	m. to point	57;
thence	S.	24-24	E.,	49.03	m. to point	58;
thence	N.	65-14	E.,	1.00	m. to point	59;
thence	S.	24-32	E.,	53.06	m. to point	60;
thence	N.	65-13	E.,	93.45	m. to point	61;
thence	S.	22-51	E.,	105.71	m. to point	62;



PGMA Outgoing # 00484



thence	S.	60-58	W.,	28.23	m. to point	63;
thence	S.	22-32	E.,	61.49	m. to point	64;
thence	S.	55-11	W.,	14.45	m. to point	65;
thence	S.	00-15	W.,	2.32	m. to point	66;
thence	S.	56-13	W.,	23.99	m. to point	67;
thence	S.	26-30	E.,	66.89	m. to point	68;
thence	N.	57-50	E.,	21.30	m. to point	69;
thence	S.	24-18	E.,	76.15	m. to point	70;
thence	S.	52-38	W.,	53.49	m. to point	71;
thence	S.	51-08	W.,	17.22	m. to point	72;
thence	S.	49-36	E.,	26.54	m. to point	73;
thence	N.	48-36	W.,	30.82	m. to point	74;
thence	S.	58-19	W.,	29.86	m. to point	75;
thence	N.	40-42	W.,	36.09	m. to point	76;
thence	S.	46-05	E.,	2.61	m. to point	77;
thence	S.	51-32	W.,	68.50	m. to point	78;
thence	S.	51-54	W.,	26.70	m. to point	79;
thence	S.	63-36	W.,	26.80	m. to point	80;
thence	S.	57-49	W.,	14.88	m. to point	81;
thence	S.	57-49	W.,	76.67	m. to point	82;
thence	S.	47-59	W.,	64.65	m. to point	83;
thence	S.	49-33	W.,	64.44	m. to point	84;
thence	N.	25-30	W.,	93.10	m. to point	85;
thence	N.	29-53	W.,	24.32	m. to point	86;
thence	N.	28-43	W.,	64.58	m. to point	87;
thence	S.	60-32	W.,	48.88	m. to point	88;
thence	N.	31-50	W.,	47.92	m. to point	89;
thence	N.	33-56	W.,	170.38	m. to point	90;
thence	N.	57-31	E.,	62.46	m. to point	91;
thence	N.	14-22	W.,	4.35	m. to point	92;
thence	N.	28-38	W.,	80.30	m. to point	93;
thence	N.	26-51	W.,	83.19	m. to point	94;
thence	N.	62-13	E.,	19.43	m. to point	95;
thence	N.	26-28	W.,	2.49	m. to point	96;
thence	N.	29-39	W.,	157.54	m. to point	97;
thence	N.	54-57	E.,	75.32	m. to point	98;
thence	N.	25-33	W.,	178.50	m. to point	99;
thence	N.	28-31	W.,	55.54	m. to point	100;
thence	N.	26-58	W.,	68.64	m. to point	101;
thence	N.	29-07	W.,	20.67	m. to point	102;
thence	N.	57-34	E.,	12.68	m. to point	103;
thence	N.	28-25	W.,	34.31	m. to point	104;
thence	N.	28-26	W.,	18.42	m. to point	105;
thence	N.	32-27	W.,	34.20	m. to point	106;
thence	N.	30-20	W.,	30.21	m. to point	107;
thence	N.	30-34	W.,	32.30	m. to point	108;
thence	N.	26-41	W.,	20.41	m. to point	109;
thence	N.	34-53	E.,	4.02	m. to point	110;



thence	N.	33-19	W.,	74.57	m. to point 111;
thence	N.	46-03	E.,	15.40	m. to point 112;
thence	N.	28-53	W.,	60.08	m. to the point of

beginning, containing an area of **EIGHT HUNDRED NINETY ONE THOUSAND THREE HUNDRED SIXTY EIGHT (891,368) SQUARE METERS.** All points referred to are indicated on the plan and are marked on the ground by PS cyl. conc. mons. 15 x 60 cms. bearings true; date prepared; August 03, 2000 and was approved on August 8, 2000.

IN WITNESS WHEREOF, I have hereunto set my hand and caused the seal of the Republic of the Philippines to be affixed.

Done in the City of Manila, this 5th day of March, in the year of Our Lord, two thousand one.

Mano

PMS LIBRARY

Received

MAR 21 2001

Date

By the President:

Renato de Villa

RENATO DE VILLA
Executive Secretary

