

BY THE PRESIDENT OF THE PHILIPPINES

MFN 9250

PROCLAMATION NO. 285

DECLARING THE MAGAPIT GAME REFUGE AND BIRD SANCTUARY SITUATED IN THE MUNICIPALITIES OF GATTARAN AND LAL-LO, PROVINCE OF CAGAYAN, ISLAND OF LUZON AS PROTECTED AREA PURSUANT TO R. A. 7586 (NIPAS ACT OF 1992) AND SHALL BE KNOWN AS MAGAPIT PROTECTED LANDSCAPE.

Upon recommendation of the Secretary of Environment and Natural Resources, and pursuant to the powers vested upon me by law, I, JOSEPH EJERCITO ESTRADA, President of the Philippines, do hereby set aside and declare the **Magapit Game Refuge and Bird Sanctuary** situated in the Municipalities of Gattaran and Lal-lo, Province of Cagayan, Island of Luzon, as protected area under the category of Protected Landscape subject to private rights and without prejudice to the rights of the Indigenous Peoples as provided for in R. A. No. 8371, DENR Administrative Order 93-02, and other related rules and regulations, if any, as described in DENR NIPAS Map No. R2-8.

Beginning at a point marked "1" on the map which is designated as corner 1 is identical to corner 1 of Cagayan Project No. 1, Block 1X, alienable and disposable.

Thence	S. 10 <sup>0</sup> E.	130.00 m.	to corner 2;
Thence	S. 42 <sup>0</sup> W.	300.00 m.	to corner 3;
Thence	S. 04 <sup>0</sup> W.	400.00 m.	to corner 4;
Thence	S. 66 <sup>0</sup> W.	200.00 m.	to corner 5;
Thence	S. 35 <sup>0</sup> W.	210.00 m.	to corner 6;
Thence	S. 82 <sup>0</sup> W.	370.00 m.	to corner 7;
Thence	N. 57 <sup>0</sup> W.	190.00 m.	to corner 8;
Thence	S. 85 <sup>0</sup> W.	200.00 m.	to corner 9;
Thence	N. 82 <sup>0</sup> W.	340.00 m.	to corner 10;
Thence	S. 50 <sup>0</sup> W.	220.00 m.	to corner 11;
Thence	S. 28 <sup>0</sup> W.	120.00 m.	to corner 12;
Thence	S. 88 <sup>0</sup> W.	269.50 m.	to corner 13;
Thence	N. 57 <sup>0</sup> W.	300.00 m.	to corner 14;
Thence	N. 87 <sup>0</sup> W.	100.00 m.	to corner 15;
Thence	N. 77 <sup>0</sup> W.	190.00 m.	to corner 16;
Thence	N. 71 <sup>0</sup> W.	110.00 m.	to corner 17;
Thence	N. 71 <sup>0</sup> W.	190.00 m.	to corner 18;
Thence	N. 40 <sup>0</sup> W.	150.00 m.	to corner 19;
Thence	N. 51 <sup>0</sup> W.	210.00 m.	to corner 20;
Thence	N. 82 <sup>0</sup> W.	290.00 m.	to corner 21:



Thence	N. 32 <sup>0</sup> W.	110.00 m.	to corner 22;
Thence	N. 2 <sup>0</sup> W.	305.00 m.	to corner 23;
Thence	N. 7 <sup>0</sup> W.	205.00 m.	to corner 24;
Thence	Due North	120.00 m.	to corner 25;
Thence	N. 57 <sup>0</sup> W.	80.00 m.	to corner 26;
Thence	N. 57 <sup>0</sup> W.	160.00 m.	to corner 27;
Thence	N. 18 <sup>0</sup> W.	190.00 m.	to corner 28;
Thence	Due East	210.00 m.	to corner 29;
Thence	S. 20 <sup>0</sup> E.	175.00 m.	to corner 30;
Thence	S. 56 <sup>0</sup> E.	210.00 m.	to corner 31;
Thence	S. 50 <sup>0</sup> E.	160.00 m.	to corner 32;
Thence	N. 33 <sup>0</sup> E.	120.00 m.	to corner 33;
Thence	N. 33 <sup>0</sup> E.	150.00 m.	to corner 34;
Thence	S. 72 <sup>0</sup> E.	140.00 m.	to corner 35;
Thence	N. 45 <sup>0</sup> E.	165.00 m.	to corner 36;
Thence	N. 2 <sup>0</sup> W.	165.00 m.	to corner 37;
Thence	N. 59 <sup>0</sup> E.	155.00 m.	to corner 38;
Thence	N. 9 <sup>0</sup> W.	280.00 m.	to corner 39;
Thence	N. 45 <sup>0</sup> E.	170.00 m.	to corner 40;
Thence	N. 54 <sup>0</sup> E.	210.00 m.	to corner 41;
Thence	N. 52 <sup>0</sup> E.	130.00 m.	to corner 42;
Thence	N. 47 <sup>0</sup> W.	235.00 m.	to corner 43;
Thence	N. 76 <sup>0</sup> W.	135.00 m.	to corner 44;
Thence	N. 35 <sup>0</sup> W.	250.00 m.	to corner 45;
Thence	N. 39 <sup>0</sup> W.	100.00 m.	to corner 46;
Thence	N. 76 <sup>0</sup> W.	200.00 m.	to corner 47;
Thence	S. 70 <sup>0</sup> W.	170.00 m.	to corner 48;
Thence	S. 12 <sup>0</sup> E.	90.00 m.	to corner 49;
Thence	S. 23 <sup>0</sup> E.	200.00 m.	to corner 50;
Thence	S. 69 <sup>0</sup> W.	250.00 m.	to corner 51;
Thence	S. 39 <sup>0</sup> W.	120.00 m.	to corner 52;
Thence	N. 79 <sup>0</sup> W.	245.00 m.	to corner 53;
Thence	N. 13 <sup>0</sup> W.	190.00 m.	to corner 54;
Thence	N. 5 <sup>0</sup> W.	120.00 m.	to corner 55;
Thence	S. 79 <sup>0</sup> W.	200.00 m.	to corner 56;
Thence	N. 19 <sup>0</sup> W.	140.00 m.	to corner 57;
Thence	N. 76 <sup>0</sup> W.	90.00 m.	to corner 58;
Thence	S. 38 <sup>0</sup> W.	195.00 m.	to corner 59;
Thence	S. 28 <sup>0</sup> E.	155.00 m.	to corner 60;
Thence	S. 26 <sup>0</sup> E.	160.00 m.	to corner 61;
Thence	S. 4 <sup>0</sup> W.	140.00 m.	to corner 62;
Thence	S. 8 <sup>0</sup> W.	120.00 m.	to corner 63;
Thence	S. 4 <sup>0</sup> W.	150.00 m.	to corner 64;
Thence	S. 49 <sup>0</sup> E.	150.00 m.	to corner 65;



PJEE Hologram #16795


Thence	S. 35 <sup>0</sup> W.	255.00 m.	to corner 66;
Thence	S. 67 <sup>0</sup> E.	160.00 m.	to corner 67;
Thence	S. 6 <sup>0</sup> W.	85.00 m.	to corner 68;
Thence	S. 40 <sup>0</sup> E.	160.00 m.	to corner 69;
Thence	S. 28 <sup>0</sup> W	100.00 m.	to corner 70;
Thence	S. 48 <sup>0</sup> E.	120.00 m.	to corner 71;
Thence	S. 26 <sup>0</sup> W.	220.00 m.	to corner 72;
Thence	S. 4 <sup>0</sup> E.	120.00 m.	to corner 73;
Thence	S. 34 <sup>0</sup> W.	220.00 m.	to corner 74;
Thence	S. 80 <sup>0</sup> W.	135.00 m.	to corner 75;
Thence	S. 64 <sup>0</sup> W.	100.00 m.	to corner 76;
Thence	N. 77 <sup>0</sup> W.	150.00 m.	to corner 77;
Thence	N. 84 <sup>0</sup> W.	200.00 m.	to corner 78;
Thence	S. 88 <sup>0</sup> W.	225.00 m.	to corner 79;
Thence	N. 40 <sup>0</sup> W.	220.00 m.	to corner 80;
Thence	S. 87 <sup>0</sup> W.	230.00 m.	to corner 81;
Thence	N. 60 <sup>0</sup> W.	190.00 m.	to corner 82;
Thence	S. 74 <sup>0</sup> W.	290.00 m.	to corner 83;
Thence	N. 85 <sup>0</sup> W.	270.00 m.	to corner 84;
Thence	S. 15 <sup>0</sup> W.	80.00 m.	to corner 85;
Thence	N. 43 <sup>0</sup> E.	220.00 m.	to corner 86;
Thence	N. 26 <sup>0</sup> W.	360.00 m.	to corner 87;
Thence	N. 38 <sup>0</sup> E.	220.00 m.	to corner 88;
Thence	N. 12 <sup>0</sup> E.	170.00 m.	to corner 89;
Thence	N. 81 <sup>0</sup> E	110.00 m.	to corner 90;
Thence	N. 14 <sup>0</sup> E.	330.00 m.	to corner 91;
Thence	N. 28 <sup>0</sup> E.	375.00 m.	to corner 92;
Thence	N. 17 <sup>0</sup> W.	200.00 m.	to corner 93;
Thence	N. 26 <sup>0</sup> W.	375.00 m.	to corner 94;
Thence	N. 73 <sup>0</sup> W.	240.00 m.	to corner 95;
Thence	S. 68 <sup>0</sup> W.	180.00 m.	to corner 96
Thence	S. 76 <sup>0</sup> W.	220.00 m.	to corner 97;
Thence	N. 79 <sup>0</sup> W.	180.00 m.	to corner 98;
Thence	S. 88 <sup>0</sup> W.	130.00 m.	to corner 99;
Thence	S. 65 <sup>0</sup> W.	160.00 m.	to corner 100;
Thence	N. 88 <sup>0</sup> W.	500.00 m.	to corner 101;
Thence	N. 25 <sup>0</sup> W.	260.00 m.	to corner 102;
Thence	N. 83 <sup>0</sup> W.	375.00 m.	to corner 103;
Thence	N. 45 <sup>0</sup> W.	215.00 m.	to corner 104;
Thence	N. 24 <sup>0</sup> E.	250.00 m.	to corner 105;
Thence	N. 70 <sup>0</sup> E.	1330.00 m.	to corner 106;
Thence	N. 19 <sup>0</sup> W.	350.00 m.	to corner 107;
Thence	N. 11 <sup>0</sup> 15'E.	1,597.50 m.	to corner 108;
Thence	Due South	370.00 m.	to corner 109;



Thence	S. 17 <sup>0</sup> E.	100.00 m.	to corner 110;
Thence	S. 19 <sup>0</sup> W.	170.00 m.	to corner 111;
Thence	S. 19 <sup>0</sup> W.	250.00 m.	to corner 112;
Thence	S. 47 <sup>0</sup> E.	230.00 m.	to corner 113;
Thence	S. 52 <sup>0</sup> E.	90.00 m.	to corner 114;
Thence	S. 43 <sup>0</sup> W.	160.00 m.	to corner 115;
Thence	S. 14 <sup>0</sup> W.	139.20 m.	to corner 116;
Thence	S. 9 <sup>0</sup> E.	175.00 m.	to corner 117;
Thence	S. 32 <sup>0</sup> W.	150.00 m.	to corner 118;
Thence	S. 25 <sup>0</sup> W.	230.00 m.	to corner 119;
Thence	S. 45 <sup>0</sup> W.	140.00 m.	to corner 120;
Thence	S. 9 <sup>0</sup> E.	170.00 m.	to corner 121;
Thence	Due South	170.00 m.	to corner 122;
Thence	S. 9 <sup>0</sup> E.	240.00 m.	to corner 123;
Thence	S. 73 <sup>0</sup> E.	300.00 m.	to corner 124;
Thence	S. 19 <sup>0</sup> E.	200.00 m.	to corner 125;
Thence	N. 73 <sup>0</sup> E.	180.00 m.	to corner 126;
Thence	N. 86 <sup>0</sup> E.	130.00 m.	to corner 127;
Thence	N. 9 <sup>0</sup> W.	260.00 m.	to corner 128;
Thence	N. 23 <sup>0</sup> W.	210.00 m.	to corner 129;
Thence	N. 68 <sup>0</sup> E.	240.00 m.	to corner 130;
Thence	S. 85 <sup>0</sup> E.	150.00 m.	to corner 131;
Thence	S. 70 <sup>0</sup> E.	130.00 m.	to corner 132;
Thence	S. 70 <sup>0</sup> E.	160.00 m.	to corner 133;
Thence	N. 2 <sup>0</sup> E.	160.00 m.	to corner 134;
Thence	N. 53 <sup>0</sup> E.	250.00 m.	to corner 135;
Thence	N. 48 <sup>0</sup> E.	200.00 m.	to corner 136;
Thence	N. 48 <sup>0</sup> E.	120.00 m.	to corner 137;
Thence	N. 70 <sup>0</sup> E.	200.00 m.	to corner 138;
Thence	S. 11 <sup>0</sup> W.	90.20 m.	to corner 139;
Thence	S. 23 <sup>0</sup> E.	140.00 m.	to corner 140;
Thence	S. 22 <sup>0</sup> E.	210.00 m.	to corner 141;
Thence	S. 32 <sup>0</sup> E.	100.00 m.	to corner 142;
Thence	S. 87 <sup>0</sup> E.	130.00 m.	to corner 143;
Thence	N. 35 <sup>0</sup> E.	120.00 m.	to corner 144;
Thence	S. 61 <sup>0</sup> E.	150.00 m.	to corner 145;
Thence	N. 36 <sup>0</sup> E.	160.00 m.	to corner 146;
Thence	N. 19 <sup>0</sup> E.	160.00 m.	to corner 147;
Thence	N. 30 <sup>0</sup> E.	180.00 m.	to corner 148;
Thence	S. 34 <sup>0</sup> E.	120.00 m.	to corner 149;
Thence	S. 14 <sup>0</sup> W.	29.20 m.	to corner 150;
Thence	S. 16 <sup>0</sup> E.	120.00 m.	to corner 151;
Thence	N. 44 <sup>0</sup> E.	100.00 m.	to corner 152;
Thence	N. 21 <sup>0</sup> E.	140.00 m.	to corner 153;



Thence	N. 28 <sup>0</sup> E.	180.00 m.	to corner 154;
Thence	N. 41 <sup>0</sup> E.	240.00 m.	to corner 155;
Thence	S. 56 <sup>0</sup> E.	130.00 m.	to corner 156;
Thence	S. 65 <sup>0</sup> E.	200.00 m.	to corner 157;
Thence	N. 2 <sup>0</sup> E.	280.00 m.	to corner 158;
Thence	N. 45 <sup>0</sup> E.	190.00 m.	to corner 159;
Thence	N. 57 <sup>0</sup> E.	180.00 m.	to corner 160;
Thence	N. 11 <sup>0</sup> E.	140.00 m.	to corner 161;
Thence	N. 42 <sup>0</sup> E.	100.00 m.	to corner 162;
Thence	N. 18 <sup>0</sup> E.	110.00 m.	to corner 163;
Thence	N. 3 <sup>0</sup> E.	130.00 m.	to corner 164;
Thence	N. 21 <sup>0</sup> E.	160.00 m.	to corner 165;
Thence	N. 25 <sup>0</sup> E.	240.00 m.	to corner 166;
Thence	N. 52 <sup>0</sup> E.	180.00 m.	to corner 167;
Thence	N. 32 <sup>0</sup> E.	120.00 m.	to corner 168;
Thence	N. 1 <sup>0</sup> W.	130.00 m.	to corner 169;
Thence	N. 32 <sup>0</sup> W.	190.00 m.	to corner 170;
Thence	S. 75 <sup>0</sup> W.	80.00 m.	to corner 171;
Thence	S. 68 <sup>0</sup> W.	280.00 m.	to corner 172;
Thence	N. 54 <sup>0</sup> W.	300.00 m.	to corner 173;
Thence	S. 80 <sup>0</sup> W.	210.00 m.	to corner 174;
Thence	N. 1 <sup>0</sup> W.	861.30 m	to corner 175;
Thence	N. 32 <sup>0</sup> E.	160.00 m.	to corner 176;
Thence	N. 69 <sup>0</sup> E.	140.00 m.	to corner 177;
Thence	N. 21 <sup>0</sup> E.	140.00 m.	to corner 178;
Thence	N. 32 <sup>0</sup> E.	180.00 m.	to corner 179;
Thence	N. 6 <sup>0</sup> E.	260.00 m.	to corner 180;
Thence	N. 7 <sup>0</sup> E.	280.00 m.	to corner 181;
Thence	N. 18 <sup>0</sup> E.	280.00 m.	to corner 182;
Thence	N. 84 <sup>0</sup> W.	300.00 m.	to corner 183;
Thence	N. 77 <sup>0</sup> W.	280.00 m.	to corner 184;
Thence	N. 27 <sup>0</sup> W.	180.00 m.	to corner 185;
Thence	N. 09 <sup>0</sup> E.	380.00 m.	to corner 186;
Thence	N. 29 <sup>0</sup> W.	300.00 m.	to corner 187;
Thence	N. 19 <sup>0</sup> W.	340.00 m.	to corner 188;
Thence	N. 13 <sup>0</sup> W.	200.00 m.	to corner 189;
Thence	N. 56 <sup>0</sup> W.	520.00 m.	to corner 190;
Thence	N. 53 <sup>0</sup> W.	520.00 m.	to corner 191;
Thence	S. 70 <sup>0</sup> W.	100.00 m.	to corner 192;
Thence	N. 65 <sup>0</sup> W.	400.00 m.	to corner 193;
Thence	N. 54 <sup>0</sup> W.	280.00 m.	to corner 194;
Thence	N. 65 <sup>0</sup> W.	120.00 m.	to corner 195;
Thence	N. 55 <sup>0</sup> W.	260.00 m.	to corner 196;
Thence	N. 65 <sup>0</sup> W.	145.00 m.	to corner 197;



Thence	N. 20 <sup>0</sup> E.	140.00 m.	to corner 198;
Thence	N. 45 <sup>0</sup> E.	190.00 m.	to corner 199;
Thence	N. 45 <sup>0</sup> E.	160.00 m.	to corner 200;
Thence	Due East	214.10 m.	to corner 201;
Thence	N. 41 <sup>0</sup> E.	200.00 m.	to corner 202;
Thence	N. 31 <sup>0</sup> E.	180.00 m.	to corner 203;
Thence	N. 39W.	375.00 m.	to corner 204;
Thence	N. 20 <sup>0</sup> E.	210.00 m.	to corner 205;
Thence	N. 8 <sup>0</sup> W.	215.00 m.	to corner 206;
Thence	N. 50 <sup>0</sup> E.	145.00 m.	to corner 207;
Thence	N. 78 <sup>0</sup> E.	180.00 m.	to corner 208;
Thence	N. 78 <sup>0</sup> E.	190.00 m.	to corner 209;
Thence	N. 24 <sup>0</sup> E.	145.00 m.	to corner 210;
Thence	N. 24 <sup>0</sup> E.	145.00 m.	to corner 211;
Thence	N. 24 <sup>0</sup> E.	160.00 m.	to corner 212;
Thence	N. 58 <sup>0</sup> E.	300.00 m.	to corner 213;
Thence	S. 81 <sup>0</sup> E.	260.00 m.	to corner 214;
Thence	N. 57 <sup>0</sup> E.	205.00 m.	to corner 215;
Thence	N. 70 <sup>0</sup> E.	160.00 m.	to corner 216;
Thence	S. 42 <sup>0</sup> E.	170.00 m.	to corner 217;
Thence	N. 76 <sup>0</sup> E.	290.00 m.	to corner 218;
Thence	N. 66 <sup>0</sup> E.	200.00 m.	to corner 219;
Thence	N. 25 <sup>0</sup> E.	170.00 m.	to corner 220;
Thence	S. 87 <sup>0</sup> E.	185.00 m.	to corner 221;
Thence	N. 71 <sup>0</sup> E.	278.00 m.	to corner 222;
Thence	N. 45 <sup>0</sup> E.	215.00 m.	to corner 223;
Thence	N. 58 <sup>0</sup> E.	205.00 m.	to corner 224;
Thence	Due North	185.00 m.	to corner 225;
Thence	S. 68 <sup>0</sup> E.	190.00 m.	to corner 226;
Thence	S. 42 <sup>0</sup> E.	250.00 m.	to corner 227;
Thence	S. 21 <sup>0</sup> E.	300.00 m.	to corner 228;
Thence	N. 71 <sup>0</sup> W.	200.00 m.	to corner 229;
Thence	S. 10 <sup>0</sup> W.	240.00 m.	to corner 230;
Thence	S. 53 <sup>0</sup> W.	190.00 m.	to corner 231;
Thence	N. 81 <sup>0</sup> W.	200.00 m.	to corner 232;
Thence	S. 43 <sup>0</sup> W.	290.00 m.	to corner 233;
Thence	S. 2 <sup>0</sup> E.	180.00 m.	to corner 234;
Thence	S. 2 <sup>0</sup> E.	160.00 m.	to corner 235;
Thence	S. 2 <sup>0</sup> E.	210.00 m.	to corner 236;
Thence	S. 48 <sup>0</sup> W.	250.00 m.	to corner 237;
Thence	S. 11 <sup>0</sup> W.	110.00 m.	to corner 238;
Thence	N. 76 <sup>0</sup> W.	190.00 m.	to corner 239;
Thence	N. 72 <sup>0</sup> W.	240.00 m.	to corner 240;
Thence	N. 57 <sup>0</sup> W.	215.00 m.	to corner 241;



Thence	S. 32°W.	350.00 m.	to corner 286;
Thence	S. 24°E.	400.00 m.	to corner 287;
Thence	S. 7°W.	300.00 m.	to corner 288;
Thence	S. 32°W.	300.00 m.	to corner 289;
Thence	S. 1°E.	321.10 m.	to corner 290;
Thence	S. 60°E.	280.00 m.	to corner 291;
Thence	S. 56°E.	260.00 m.	to corner 292;
Thence	S. 72°E.	240.00 m.	to corner 293;
Thence	S. 11°E.	260.00 m.	to corner 294;
Thence	S. 15°W.	450.00 m.	to corner 295;
Thence	S. 25°E.	500.00 m.	to corner 296;
Thence	S. 15°E.	360.00 m.	to corner 297;
Thence	S. 55°E.	600.00 m.	to corner 298;
Thence	S. 05°E.	340.00 m.	to corner 299;
Thence	S. 40°E.	300.00 m.	to corner 300;
Thence	S. 23°E.	570.00 m.	to corner 301;
Thence	S. 13°E.	330.00 m.	to corner 302;
Thence	S. 06°E.	140.00 m.	to corner 303;
Thence	S. 78°W.	125.00 m.	to corner 1;

Containing an area of **Three Thousand Four Hundred Three and 62/1000 (3,403.62) Hectares** subject to actual ground survey.

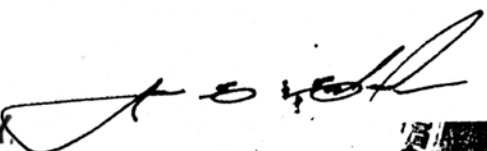

These areas shall be under the administrative jurisdiction of the Department of Environment and Natural Resources (DENR) and shall be administered in accordance with the provisions of the NIPAS Act of 1992.

**IN WITNESS WHEREOF**, I have hereunto set my hand and caused the seal of the Republic of the Philippines to be affixed.

Done in the City of Manila, this **23<sup>rd</sup>** day of **APRIL**, in the year of Our Lord, two thousand.

By the President:

**RONALDO B. ZAMORA**  
Executive Secretary

**PMS LIBRARY**   
Received  
**APR 27 2000**   
Date

