

BY THE PRESIDENT OF THE PHILIPPINES

PMS LIBRARY

MFN 9239

PROCLAMATION NO. 275

DECLARING THE SALINAS FOREST RESERVE AND DEER REFUGE
SITUATED IN THE MUNICIPALITIES OF BAMBANG, KAYAPA AND
ARITAO, PROVINCE OF NUEVA VIZCAYA, ISLAND OF LUZON AS
PROTECTED AREA PURSUANT TO REPUBLIC ACT 7586 (NIPAS ACT
OF 1992) AND SHALL BE KNOWN AS SALINAS NATURAL
MONUMENT


Upon the recommendation of the Secretary of Environment and Natural Resources, and pursuant to the powers vested upon me by law, I, **JOSEPH EJERCITO ESTRADA**, President of the Philippines, do hereby set aside and declare **Salinas Forest Reserve and Deer Refuge** situated in the Municipalities of Bambang, Kayapa and Aritao, Province of Nueva Vizcaya, Island of Luzon as Protected Area under the category of **Natural Monument**, subject to private rights and without prejudice to the rights of the Indigenous Peoples as provided for in R.A. 8371, DENR Administrative Order 93-02 and other related rules and regulations, if any, as described in DENR Map No. R2-09.

The Salinas Natural Monument begins at corner marked "1" on the map being S 44° W. 2600 m. from BLLM No. 1 of Salinas, Nueva Vizcaya;


Thence	S. 62°36'W.	590.3 m.	to corner 2;
Thence	N. 82°34'W.	358.8 m.	to corner 3;
Thence	N. 74°37'W.	116.7 m.	to corner 4;
Thence	N. 41°17'W.	306.4 m.	to corner 5;
Thence	N. 75°38'W.	397.2 m.	to corner 6;
Thence	N. 58°22'W.	476.6 m.	to corner 7;
Thence	N. 76°49'W.	427.1 m.	to corner 8;
Thence	N. 77°04'W.	125.4 m.	to corner 9;
Thence	S. 3°38'W.	96.5 m.	to corner 10;
Thence	S. 52°52'W.	236.2 m.	to corner 11;
Thence	S. 38°02'E.	459.0 m.	to corner 12;
Thence	S. 72°44'E.	579.1 m.	to corner 13;
Thence	S. 45°12'E.	137.4 m.	to corner 14;
Thence	S. 06°53'E.	176.8 m.	to corner 15;
Thence	S. 53°28'W.	144.1 m.	to corner 16;
Thence	S. 71°02'W.	220.7 m.	to corner 17;
Thence	S. 84°12'W.	269.4 m.	to corner 18;
Thence	S. 29°16'W.	213.3 m.	to corner 19;
Thence	S. 21°57'E.	187.0 m.	to corner 20;
Thence	S. 65°05'W.	497.5 m.	to corner 21;
Thence	S. 42°08'W.	495.7 m.	to corner 22;
Thence	N. 42°28'W.	521.4 m.	to corner 23;



Thence	N. 42 ⁰ 28'W.	521.4 m.	to corner 24;
Thence	N. 42 ⁰ 28'W.	521.4 m.	to corner 25;
Thence	N. 42 ⁰ 28'W.	521.4 m.	to corner 26;
Thence	N. 42 ⁰ 28'W.	521.4 m.	to corner 27;
Thence	N. 35 ⁰ 01'E.	526.5 m.	to corner 28;
Thence	N. 35 ⁰ 01'E.	526.5 m.	to corner 29;
Thence	N. 35 ⁰ 01'E.	526.5 m.	to corner 30;
Thence	N. 35 ⁰ 01'E.	526.5 m.	to corner 31;
Thence	N. 35 ⁰ 01'E.	526.5 m.	to corner 32;
Thence	N. 35 ⁰ 01'E.	526.5 m.	to corner 33;
Thence	N. 35 ⁰ 01'E.	526.5 m.	to corner 34;
Thence	N. 35 ⁰ 01'E.	526.5 m.	to corner 35;
Thence	N. 35 ⁰ 01'E.	526.5 m.	to corner 36;
Thence	N. 35 ⁰ 01'E.	526.5 m.	to corner 37;
Thence	N. 35 ⁰ 01'E.	526.5 m.	to corner 38;
Thence	N. 35 ⁰ 01'E.	526.5 m.	to corner 39;
Thence	N. 35 ⁰ 01'E.	526.5 m.	to corner 40;
Thence	N. 35 ⁰ 01'E.	526.5 m.	to corner 41;
Thence	N. 35 ⁰ 01'E.	526.5 m.	to corner 42;
Thence	N. 35 ⁰ 01'E.	526.5 m.	to corner 43;
Thence	N. 35 ⁰ 01'E.	526.5 m.	to corner 44;
Thence	S. 63 ⁰ 17'E.	498.4 m.	to corner 45;
Thence	S. 63 ⁰ 17'E.	498.4 m.	to corner 46;
Thence	S. 63 ⁰ 17'E.	498.4 m.	to corner 47;
Thence	S. 63 ⁰ 17'E.	498.4 m.	to corner 48;
Thence	S. 63 ⁰ 17'E.	498.4 m.	to corner 49;
Thence	S. 63 ⁰ 17'E.	498.4 m.	to corner 50;
Thence	S. 63 ⁰ 17'E.	498.4 m.	to corner 51;
Thence	S. 63 ⁰ 17'E.	498.4 m.	to corner 52;
Thence	S. 63 ⁰ 17'E.	498.4 m.	to corner 53;
Thence	S. 63 ⁰ 17'E.	498.4 m.	to corner 54;
Thence	S. 63 ⁰ 17'E.	498.4 m.	to corner 55;
Thence	S. 63 ⁰ 17'E.	498.4 m.	to corner 56;
Thence	S. 63 ⁰ 29'E.	250.8 m.	to corner 57;
Thence	S. 63 ⁰ 29'E.	498.5 m.	to corner 58;
Thence	S. 63 ⁰ 29'E.	498.5 m.	to corner 59;
Thence	S. 63 ⁰ 29'E.	498.5 m.	to corner 60;
Thence	S. 63 ⁰ 29'E.	301.2 m.	to corner 61;
Thence	S. 50 ⁰ 03'W.	490.2 m.	to corner 62;
Thence	S. 50 ⁰ 03'W.	490.2 m.	to corner 63;
Thence	S. 50 ⁰ 03'W.	490.2 m.	to corner 64;
Thence	S. 50 ⁰ 03'W.	393.2 m.	to corner 65;
Thence	N. 52 ⁰ 24'W.	362.5 m.	to corner 66;
Thence	S. 88 ⁰ 58'W.	232.1 m.	to corner 67;



Thence	S. 23 ⁰ 19'E.	242.8 m.	to corner 68;
Thence	S. 54 ⁰ 23'E.	113.2 m.	to corner 69;
Thence	S. 32 ⁰ 22'E.	213.0 m.	to corner 70;
Thence	S. 49 ⁰ 53'W.	461.2 m.	to corner 71;
Thence	S. 25 ⁰ 03'W.	213.3 m.	to corner 72;
Thence	S. 58 ⁰ 05'E.	299.5 m.	to corner 73;
Thence	S. 31 ⁰ 37'W.	242.8 m.	to corner 74;
Thence	S. 76 ⁰ 53'E.	154.8 m.	to corner 75;
Thence	S. 34 ⁰ 32'W.	195.9 m.	to corner 76;
Thence	S. 37 ⁰ 20'W.	77.8 m.	to corner 77;
Thence	S. 69 ⁰ 11'E.	111.0 m.	to corner 78;
Thence	S. 65 ⁰ 43'W.	183.6 m.	to corner 79;
Thence	S. 58 ⁰ 55'W.	568.4 m.	to corner 80;
Thence	S. 14 ⁰ 26'W.	474.3 m.	to corner 81;
Thence	S. 14 ⁰ 26'W.	474.3 m.	to corner 82;
Thence	N. 85 ⁰ 44'W.	204.6 m.	to corner 83;
Thence	S. 38 ⁰ 37'W.	148.7 m.	to corner 84;
Thence	Due South	142.4 m.	to corner 85;
Thence	S. 90 ⁰ 00'E.	305.4 m.	to corner 86;
Thence	S. 14 ⁰ 26'W.	474.3 m.	to corner 87;
Thence	S. 41 ⁰ 56'E.	192.9 m.	to corner 88;
Thence	S. 63 ⁰ 40'W.	497.1 m.	to corner 89;
Thence	S. 63 ⁰ 40'W.	497.1 m.	to corner 90;
Thence	S. 63 ⁰ 40'W.	497.1 m.	to corner 91;
Thence	S. 63 ⁰ 40'W.	497.1 m.	to corner 92;
Thence	S. 63 ⁰ 40'W.	497.1 m.	to corner 93;
Thence	S. 63 ⁰ 40'W.	497.1 m.	to corner 94;
Thence	S. 63 ⁰ 40'W.	226.5 m.	to corner 95;
Thence	S. 86 ⁰ 11'W.	503.7 m.	to corner 96;
Thence	S. 86 ⁰ 11'W.	503.7 m.	to corner 97;
Thence	S. 86 ⁰ 11'W.	503.7 m.	to corner 98;
Thence	S. 86 ⁰ 11'W.	503.7 m.	to corner 99;
Thence	S. 86 ⁰ 11'W.	503.7 m.	to corner 100;
Thence	S. 86 ⁰ 11'W.	503.7 m.	to corner 101;
Thence	S. 86 ⁰ 11'W.	603.3 m.	to corner 102;
Thence	N. 61 ⁰ 19'E.	388.0 m.	to corner 103;
Thence	N. 48 ⁰ 34'E.	247.6 m.	to corner 104;
Thence	N. 80 ⁰ 19'W.	279.1 m.	to corner 105;
Thence	N. 40 ⁰ 26'W.	145.1 m.	to corner 106;
Thence	N. 19 ⁰ 33'E.	143.8 m.	to corner 107;
Thence	N. 79 ⁰ 23'E.	407.4 m.	to corner 108;
Thence	N. 38 ⁰ 16'E.	374.1 m.	to corner 109;
Thence	N. 44 ⁰ 12'E.	470.0 m.	to corner 110;



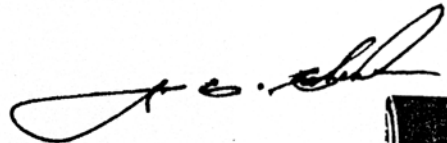
Thence	N. 44°12'E.	573.1 m.	to corner 111;
Thence	N. 50°15'E.	465.9 m.	to corner 112;
Thence	N. 11°15'W.	345.1 m.	to corner 1;

point of beginning, containing an area of **Six Thousand Six Hundred Seventy-Five and 56/100 (6,675.56) Hectares**, subject to actual ground survey.

These areas shall be under the administrative jurisdiction of the DENR and shall be administered in accordance with the provisions of the NIPAS Act of 1992.

IN WITNESS WHEREOF, I have hereunto set my hand and caused the seal of the Republic of the Philippines to be affixed.


Done in the City of Manila, this **23rd** day of **APRIL**, in the year of Our Lord, two thousand.



By the President:

PMS LIBRARY.

Received

APR 27 2000 

Date

RONALDO B. ZAMORA
Executive Secretary




PJEE Hologram #16851


PMS LIBRARY BCODE005136